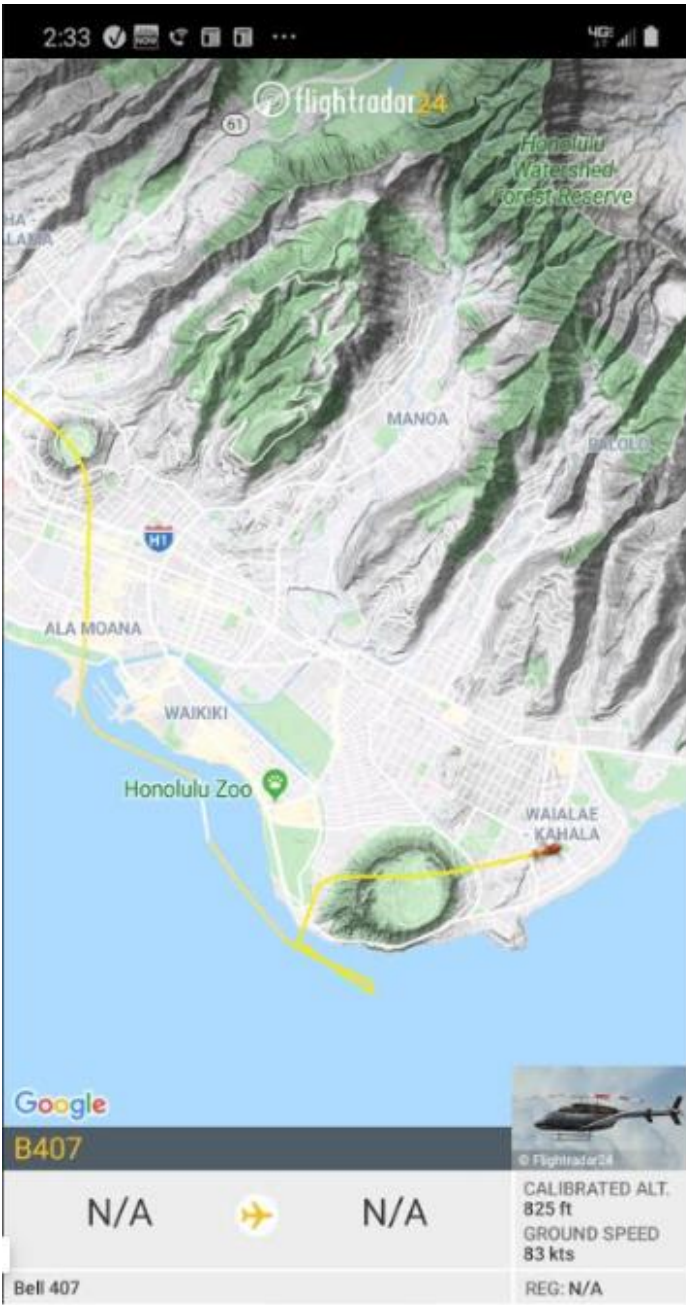
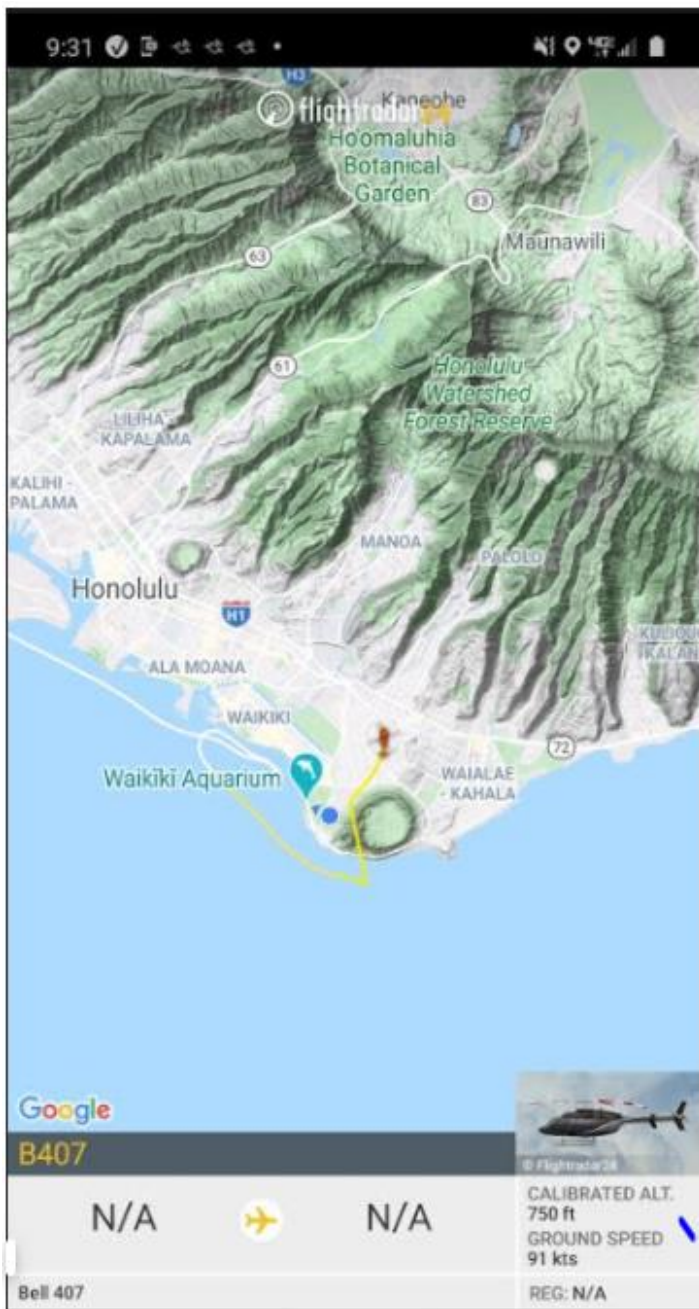


HAWAI'I HALL OF SHAME

O'ahu

Tour Chopper Operators' Most Egregious Offenders





10:35

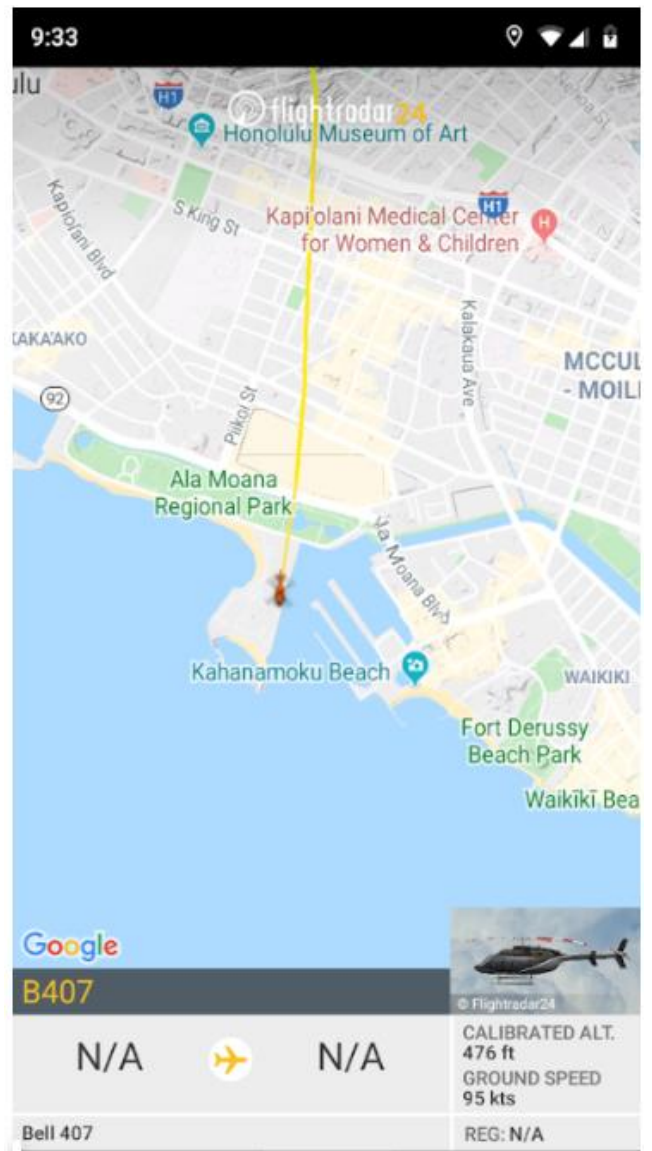
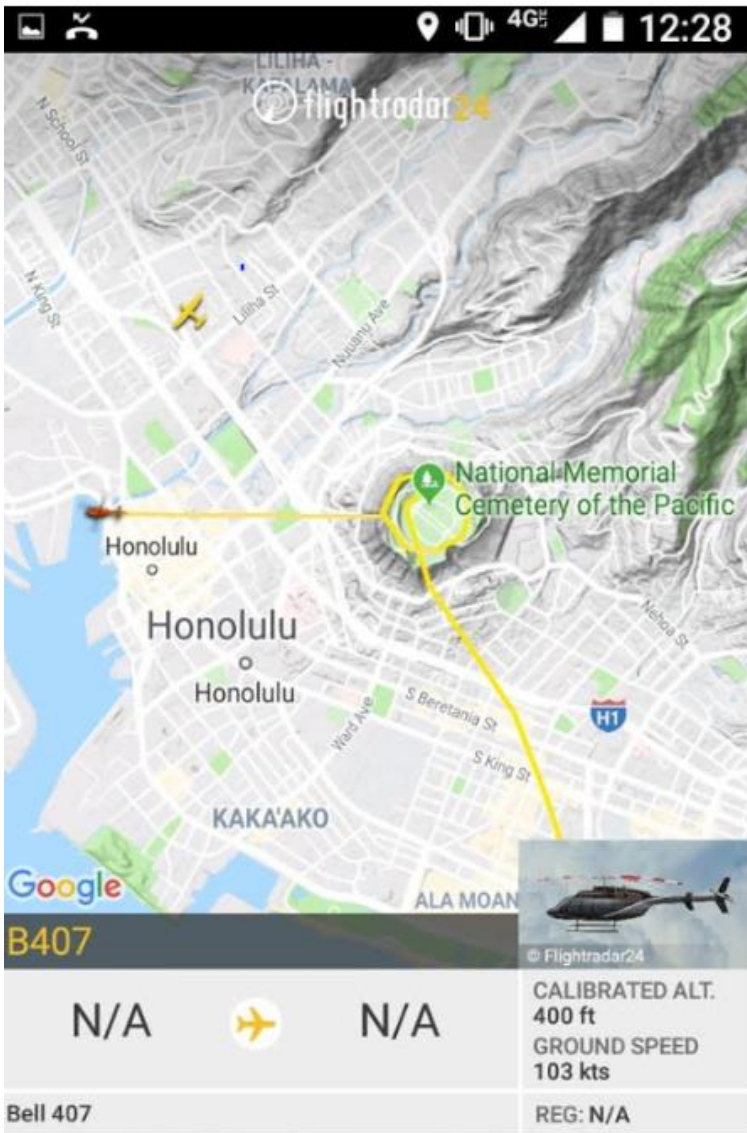
Google
B407

N/A		N/A	 <small>© Flightradar24</small> CALIBRATED ALT. 727 ft GROUND SPEED 81 kts
Bell 407			REG: N/A

9:36

Google
B407

N/A		N/A	 <small>© Flightradar24</small> CALIBRATED ALT. 825 ft GROUND SPEED 73 kts
Bell 407			REG: N/A



**Dorn K&S “Paradise” Bell 407
(Flight Radar 24 code name “B407”)**

- https://registry.faa.gov/aircraftinquiry/AcftRef_Results.aspx?Mfrtxt=BELL&Modeltxt=407&PageNo=1
- https://registry.faa.gov/aircraftinquiry/MMS_results.aspx?Mmstxt=1182206&Statetxt=HI&conVal=0&PageNo=1
- https://registry.faa.gov/aircraftinquiry/NNum_Results.aspx?NNumbertxt=809PH

8:25

flight radar 24

Honolulu

ALA MOANA

WAIKIKI

WAIALAE KAHALA

Google

H500

N/A		N/A	CALIBRATED ALT. 950 ft GROUND SPEED 60 kts
MD Helicopters MD 500		REG: N/A	

8:34

flight radar 24

Honolulu

MANOA

WAIKIKI

KAIMUKI

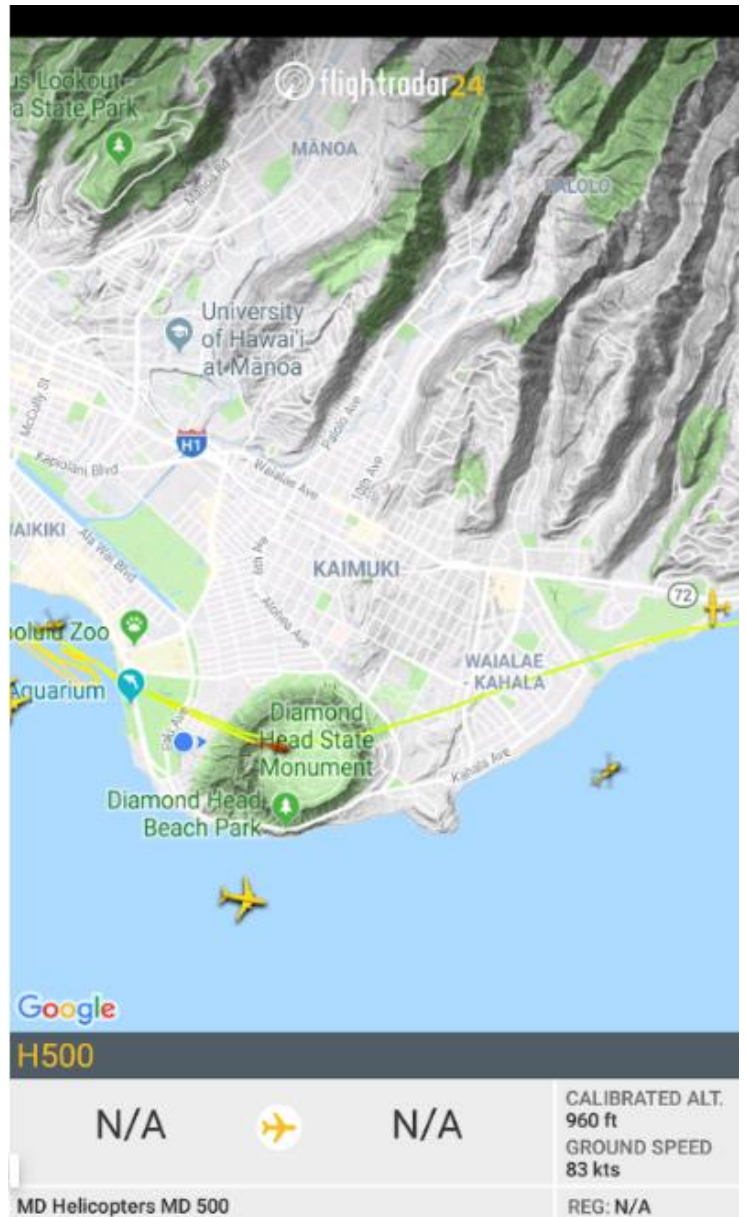
Diamond Head

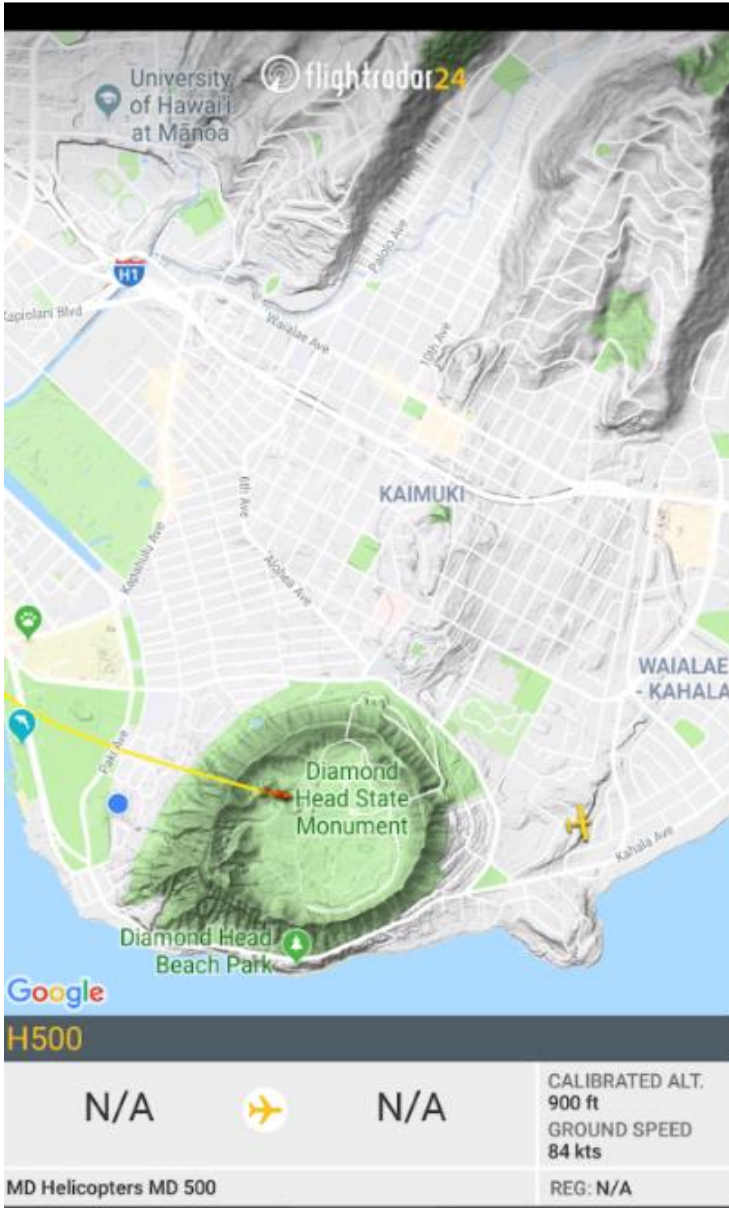
Diamond Head Beach Park

Google

H500

N/A		N/A	CALIBRATED ALT. 1,000 ft GROUND SPEED 89 kts
MD Helicopters MD 500		REG: N/A	





**Schuman "Magnum" Hughes 369D
(Flight Radar 24 code name "H500")**

https://registry.faa.gov/aircraftinquiry/MMS_results.aspx?Mmstxt=4470706&Statetxt=HI&conVal=0&PageNo=1

N357MH

N369MH

N556MH